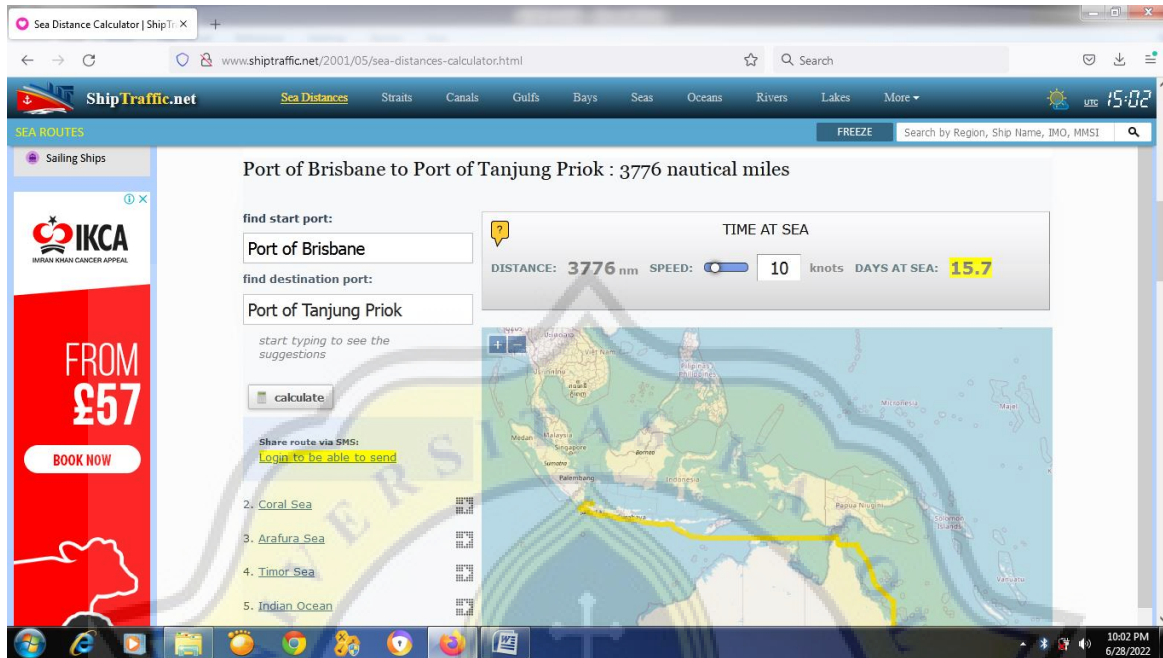
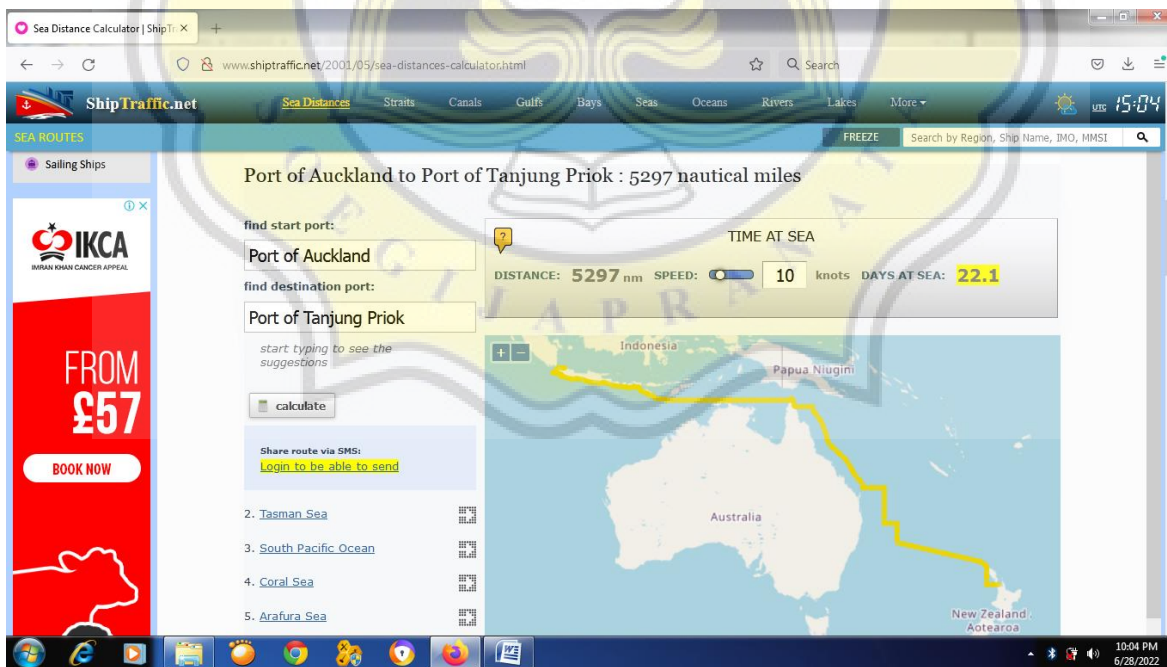


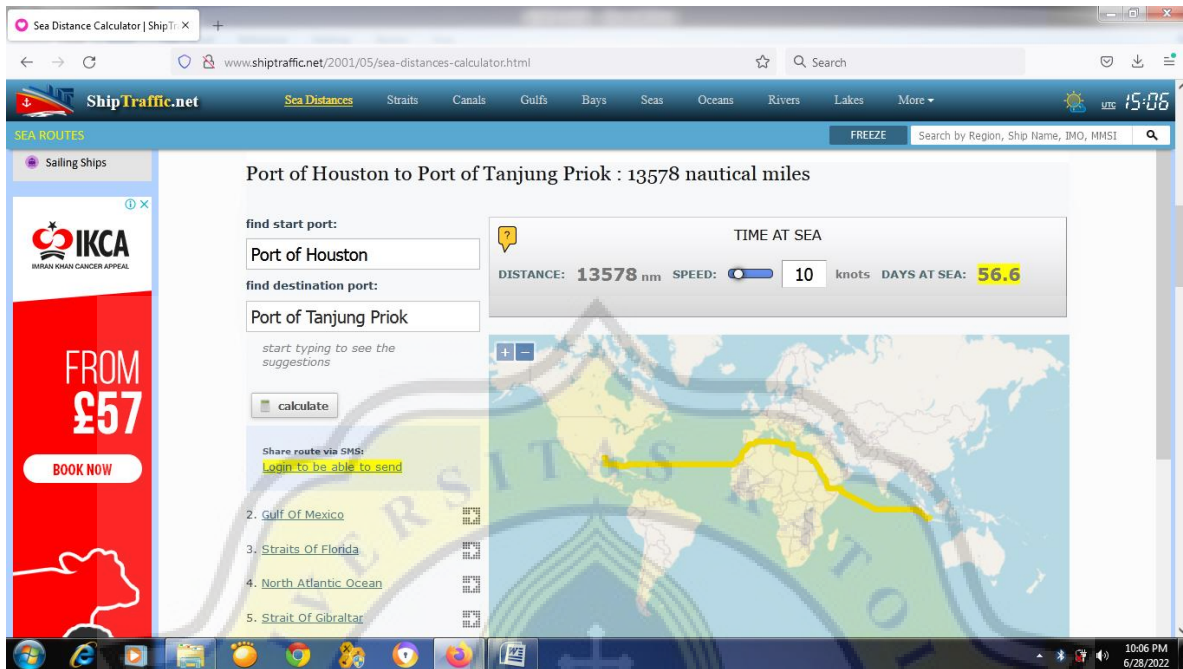
LAMPIRAN



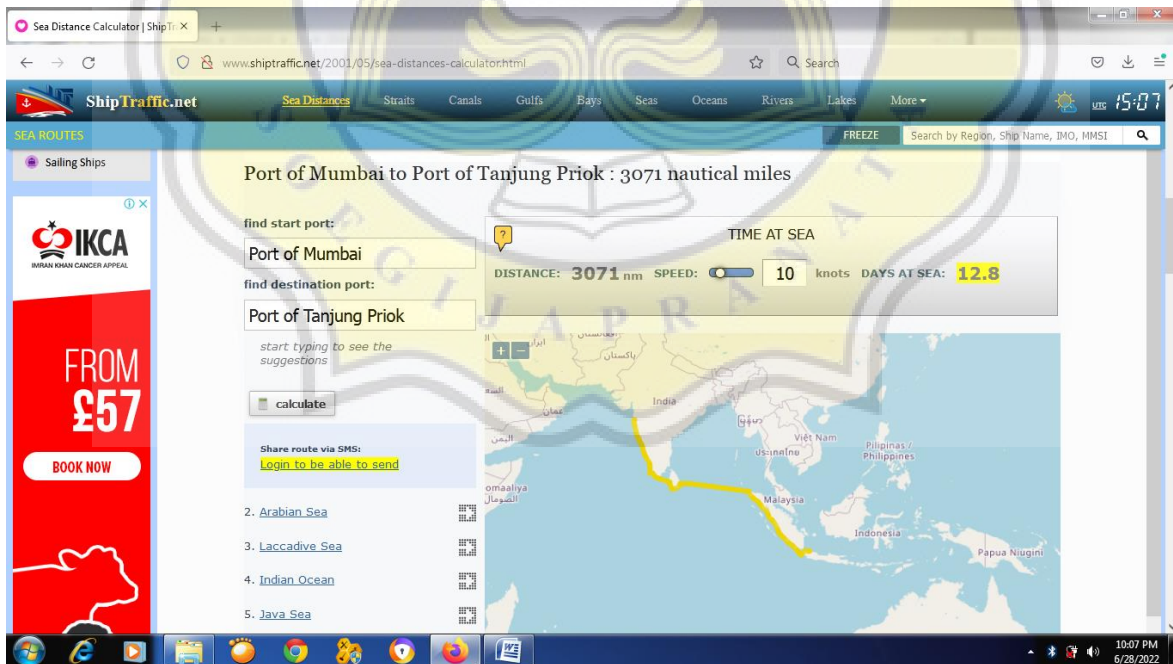
Lampiran 1. Jarak Pelabuhan Australia ke Tanjung Priok



Lampiran 2. Jarak Pelabuhan New Zealand ke Tanjung Priok



Lampiran 3. Jarak Pelabuhan Amerika Serikat ke Tanjung Priok



Lampiran 4. Jarak Pelabuhan India ke Tanjung Priok

The screenshot shows the ShipTraffic.net website's 'Sea Distances' calculator. The main heading reads 'Port of Algeiras Bay to Port of Tanjung Priok : 8011 nautical miles'. The 'find start port' field contains 'Port of Algeiras Bay' and the 'find destination port' field contains 'Port of Tanjung Priok'. A 'calculate' button is visible below the destination field. To the right, a summary box displays 'DISTANCE: 8011 nm', 'SPEED: 10 knots', and 'DAYS AT SEA: 33.4'. Below this, a map shows a yellow route line across the Atlantic Ocean, the Mediterranean Sea, and the Indian Ocean. A list of route segments is provided: 2. Strait Of Gibraltar, 3. Alboran Sea, 4. Mediterranean Sea, and 5. Damietta Branch River. A sidebar on the left features an advertisement for IKCA (Imam Khan Cancer Appeal) with a 'FROM £57' offer and a 'BOOK NOW' button. The browser's address bar shows 'www.shiptraffic.net/2001/05/sea-distances-calculator.html' and the system clock indicates 10:08 PM on 6/28/2022.

Lampiran 5. Jarak Pelabuhan Spanyol ke Tanjung Priok

PAPER NAME

18.11.0073.docx

WORD COUNT

9071 Words

CHARACTER COUNT

54595 Characters

PAGE COUNT

38 Pages

FILE SIZE

228.1KB

SUBMISSION DATE

Jul 4, 2022 8:43 AM GMT+7

REPORT DATE

Jul 4, 2022 8:44 AM GMT+7

● **8% Overall Similarity**

The combined total of all matches, including overlapping sources, for each database.

- 5% Internet database
- 4% Publications database
- Crossref database
- Crossref Posted Content database
- 5% Submitted Works database

